
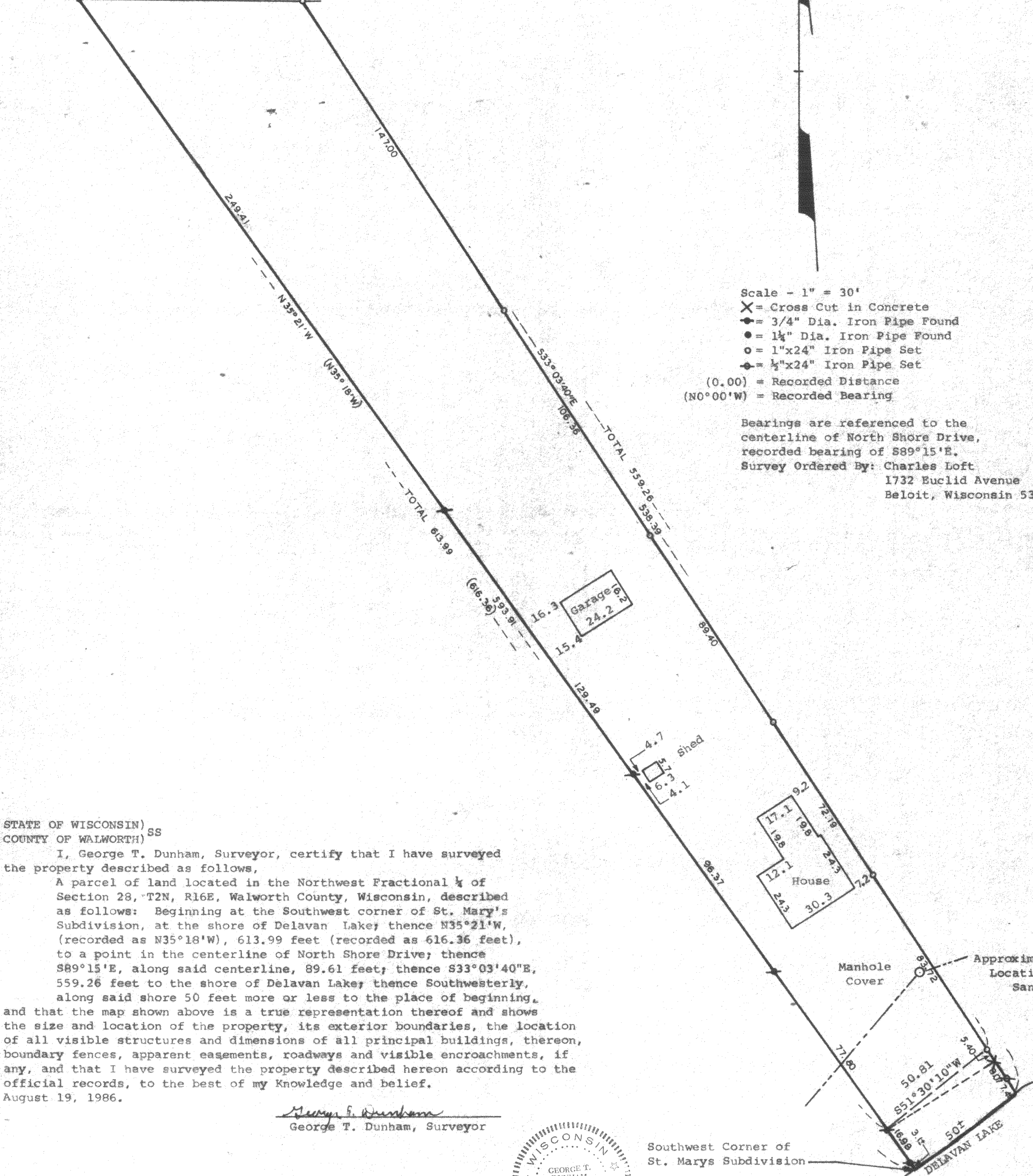



DUNHAM SURVEYING, S.C.
 SURVEYING & SUBDIVIDING
 DELAVAN, WISCONSIN 53115



NORTH SHORE




Scale - 1" = 30'
 X = Cross Cut in Concrete
 ● = 3/4" Dia. Iron Pipe Found
 ○ = 1 1/4" Dia. Iron Pipe Found
 ○ = 1"x24" Iron Pipe Set
 ● = 1/2"x24" Iron Pipe Set
 (0.00) = Recorded Distance
 (N0°00'W) = Recorded Bearing

Bearings are referenced to the centerline of North Shore Drive, recorded bearing of S89°15'E.
 Survey Ordered By: Charles Loft
 1732 Euclid Avenue
 Beloit, Wisconsin 53511

STATE OF WISCONSIN) SS
 COUNTY OF WALWORTH)
 I, George T. Dunham, Surveyor, certify that I have surveyed the property described as follows,
 A parcel of land located in the Northwest Fractional 1/4 of Section 28, T2N, R16E, Walworth County, Wisconsin, described as follows: Beginning at the Southwest corner of St. Mary's Subdivision, at the shore of Delavan Lake; thence N35°21'W, (recorded as N35°18'W), 613.99 feet (recorded as 616.36 feet), to a point in the centerline of North Shore Drive; thence S89°15'E, along said centerline, 89.61 feet; thence S33°03'40"E, 559.26 feet to the shore of Delavan Lake; thence Southwesterly, along said shore 50 feet more or less to the place of beginning, and that the map shown above is a true representation thereof and shows the size and location of the property, its exterior boundaries, the location of all visible structures and dimensions of all principal buildings, thereon, boundary fences, apparent easements, roadways and visible encroachments, if any, and that I have surveyed the property described hereon according to the official records, to the best of my Knowledge and belief.
 August 19, 1986.

George T. Dunham
 George T. Dunham, Surveyor



Southwest Corner of St. Marys Subdivision

Approximate Location of Sanitary Sewer Line.