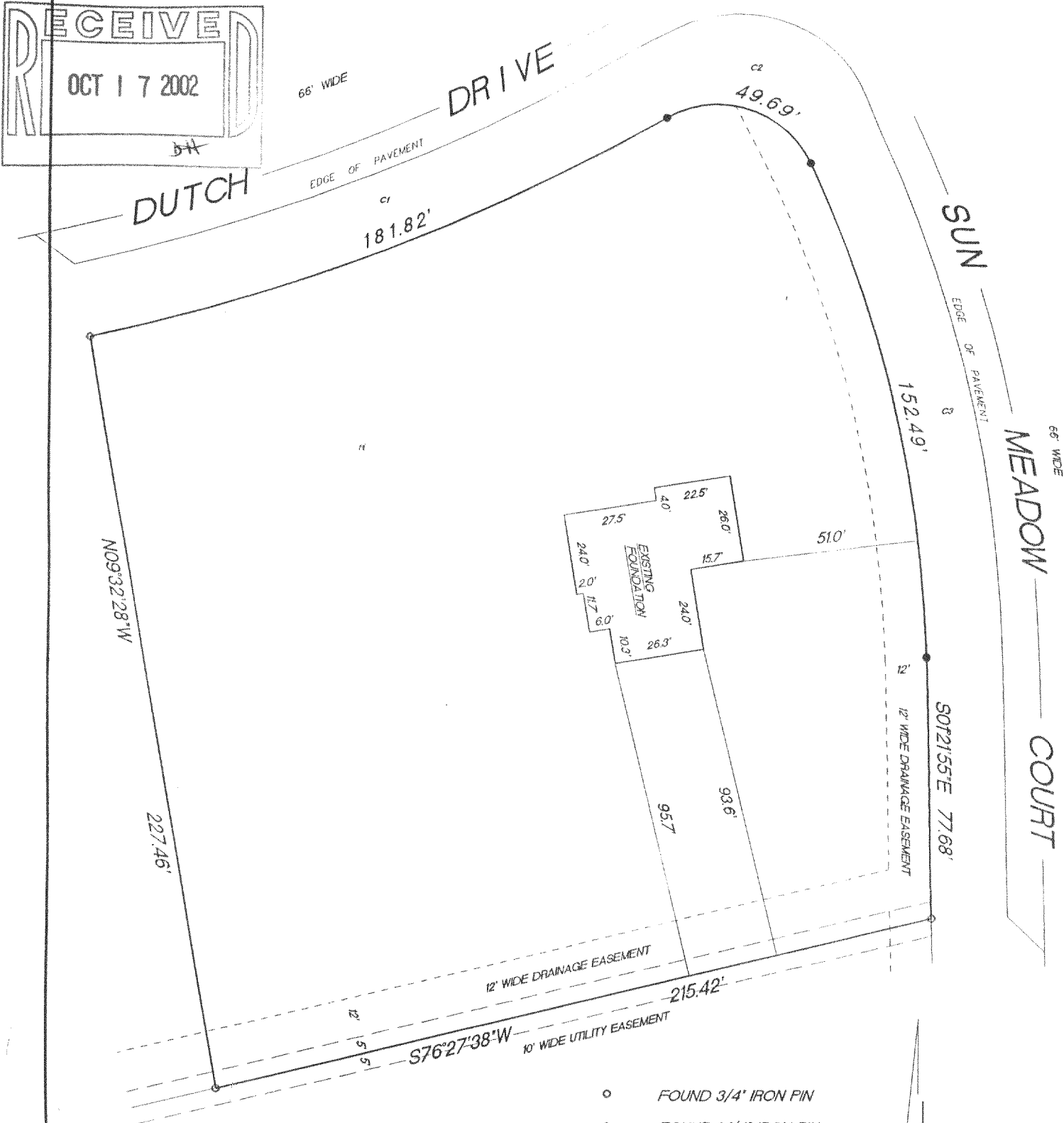



PLAT OF SURVEY

LOT 9, DUTCH MEADOWS SUBDIVISION, located in the Northwest ¼ of Section 31, Town 2 North, Range 16 East, Town of Delavan, Walworth County, Wisconsin.

Surveyed for: Bielinski Bros. Builders Inc./Armando, Sandra and Rosendo Huerta




CURVE	RADIUS	LENGTH	CHORD	BEARING	DELTA
C1	608.00'	181.82'	181.14'	N69°00'14"E	17°08'02"
C2	30.00'	49.69'	44.20'	S72°06'47.5"E	94°53'47"
C3	375.00'	152.49'	151.44'	S13°00'53"E	23°17'55"

"I hereby certify that I have surveyed the above described property and that the above map is a true representation thereof and shows the size and location of the property, its exterior boundaries, the location of all visible structures and dimension of all principal buildings thereon, boundary fences, apparent easements, roadways and encroachments if any."

"This survey is made for the use of the present owners of the property, and also those who purchase, mortgage or guarantee the title thereto within one year from date hereof."

KETTLE MORaine SURVEYING INC
W356 S9050 Godfrey Lane
Eagle Wisconsin 53119
P.O. Box 357
(262) 594-3484

Terrance E. Pisarek R.L.S.



THIS IS NOT AN ORIGINAL SURVEY UNLESS THE SEAL IS RED.

REV. 10/3/02
7/24/02

DATE

TEP/DW
FIELD WORK BY

TEP
DRAWN BY

02114
JOB NUMBER

216-3271

✓ FDOT-9