


ABELL  
SURVEYING & MAPPING

DELAVAN, WISCONSIN 53115

414-728-6737

INLET SHORES DRIVE

LOT 27



SCALE 1"=20'

LEGEND

- - IRON PIPE FOUND
- - IRON ROD FOUND
- ✕ - CHAINLINK FENCE
- BE - BASEMENT ENTRY
- ✱ - TREE
- ( ) - RECORDED AS

LOT 26

LOT 25

LOT 24

PLAT OF SURVEY OF

LOT 25 AND PART OF LOT 26, OF THE ANNEX  
TO INLET OAKS, LOCATED IN T2N, R16E,  
WALWORTH COUNTY, WISCONSIN.

DELAVAN LAKE INLET

I HEREBY CERTIFY THAT I HAVE SURVEYED THE ABOVE DESCRIBED PROPERTY AND THAT THE ABOVE MAP IS A TRUE REPRESENTATION THEREOF AND SHOWS THE SIZE AND LOCATION OF THE PROPERTY, ITS EXTERIOR BOUNDARIES, THE LOCATION OF ALL VISIBLE STRUCTURES AND DIMENSIONS OF ALL PRINCIPAL BUILDINGS THEREON, BOUNDARY FENCES, APPARENT EASEMENTS, ROADWAYS AND VISIBLE ENCROACHMENTS, IF ANY, TO THE BEST OF MY KNOWLEDGE AND BELIEF.


THIS SURVEY IS MADE FOR THE USE OF THE PRESENT OWNERS OF THE PROPERTY, AND ALSO THOSE WHO PURCHASE, MORTGAGE, OR GUARANTEE THE TITLE THERETO WITHIN ONE (1) YEAR FROM DATE HEREON.

*David F. Abell*

DAVID F. ABELL  
WISCONSIN REGISTERED LAND SURVEYOR, S-1596

MAY 29, 1992

DATE JOB NUMBER - 92099  
NOTE: THIS IS NOT A CERTIFIED COPY UNLESS SEALED.



ORDERED BY: JORDAN CARLSON  
312 INLET SHORES DRIVE  
DELAVAN, WI. 53115

216-1620

FIA-21A

ABELL  
SURVEYING & MAPPING

DELAVAN, WISCONSIN 53115

414-728-6737

SHEET 2 OF 2 SHEETS


Parcel A:

Lot Twenty-five (25) of the ANNEX TO INLET OAKS, a subdivision located in Sections Fifteen (15) and Twenty-two (22), in Township Two (2) North, Range Sixteen (16) East, in the Town of Delavan.

Parcel B:

Lot Twenty-six (26) of the ANNEX TO INLET OAKS, a subdivision located in Sections Fifteen (15) and Twenty-two (22), in Township Two (2) North, Range Sixteen (16) East, in the Town of Delavan, excepting therefrom the following: Beginning at the most Northerly corner of said Lot 26; thence South  $36^{\circ} 44' 42''$  East along the Northeasterly line of said Lot 26, 155.87 feet to an iron pipe and continue on the same course 45.36 feet more or less to the shore of Delavan Lake Inlet; thence Southwesterly along said shore 11.00 feet; thence North  $39^{\circ} 12' 12''$  West 40.35 feet more or less to an iron pipe located South  $32^{\circ} 17' 18''$  West 13.71 feet from the last mentioned iron pipe; thence continue on the same course of North  $39^{\circ} 12' 12''$  West 156.50 feet to a point on the Northwesterly line of said Lot 26; thence North  $40^{\circ} 30'$  East along said line 20.00 feet to the place of beginning.

Tax Key No. FIA 00021A



*David F. Abell*

DAVID F. ABELL  
WISCONSIN REGISTERED LAND SURVEYOR, S-1596

MAY 29, 1992

DATE JOB NUMBER - 92099  
NOTE: THIS IS NOT A CERTIFIED COPY UNLESS SEALED.