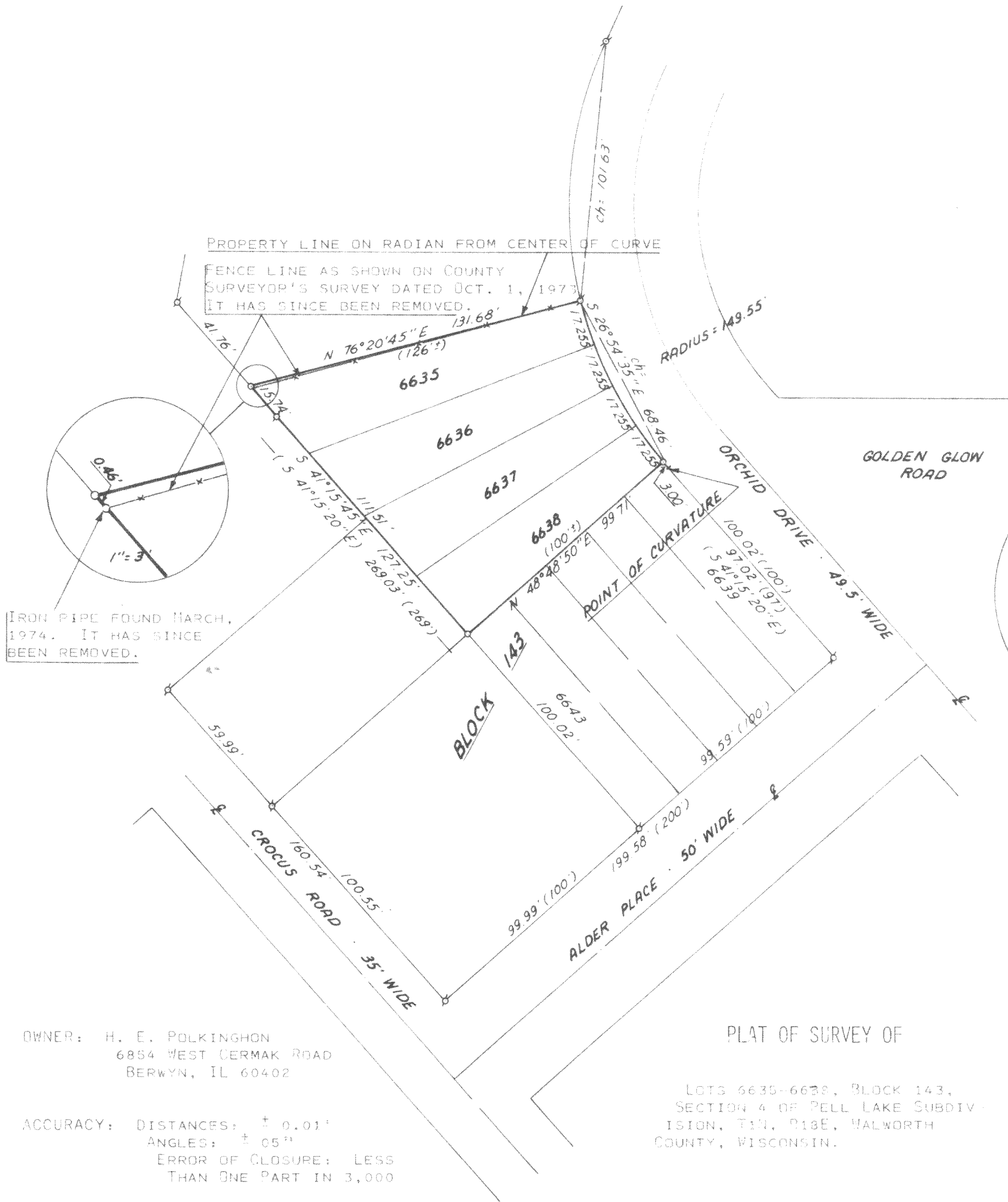


**HAROLD H. KOLB**

REGISTERED PROFESSIONAL LAND SURVEYOR  
LAKE GENEVA, WISCONSIN




OWNER: H. E. POLKINGHON  
6854 WEST CERMAK ROAD  
BERWYN, IL 60402


PLAT OF SURVEY OF

LOTS 6635-6638, BLOCK 143,  
SECTION 4 OF PELL LAKE SUBDIVISION,  
T12N, R18E, WALWORTH COUNTY,  
WISCONSIN.

ACCURACY: DISTANCES:  $\pm 0.01'$   
ANGLES:  $\pm 05''$   
ERROR OF CLOSURE: LESS  
THAN ONE PART IN 3,000



- LEGEND**
- φ - IRON PIPE FOUND
  - - IRON PIPE PLACED
  - - CONCRETE MONUMENT
  - x - SPIKE
  - ( ) - RECORDED AS



I, HAROLD H. KOLB, DO HEREBY CERTIFY THAT I HAVE SURVEYED THE PROPERTY HEREON DESCRIBED ACCORDING TO THE OFFICIAL RECORDS, AND THAT THE PLAT HEREON IS A CORRECT REPRESENTATION OF THE LOT LINES.

*Harold H. Kolb*  
HAROLD H. KOLB  
WISCONSIN REGISTERED LAND SURVEYOR, S-187  
DATE Jan. 7, 1976

118-505