

LOVERTURE DRIVE

DR. WHEATLEY
PHYLLIS

PLAT OF SURVEY
-OF-

LOTS 31, 32, 33, 34, 35, 36 AND 37 OF
BLOCK 8, LAKE IVANHOE RESORT SUBDIVISION,
ACCORDING TO THE RECORDED PLAT THEREOF.
SAID LAND BEING IN THE TOWN OF BLOOMFIELD,
WALWORTH COUNTY, WISCONSIN.

SURVEY FOR: SOUTHEASTERN WISCONSIN
HOUSING CORPORATION

ELEVATION AT TOP OF FOUNDATION: 119.69


I HEREBY CERTIFY THAT THE EXISTING FOUNDATION AS
SHOWN ON THIS PLAT OF SURVEY IS LOCATED AS SHOWN
THUS (). DATED THIS 6TH DAY OF DECEMBER, 2005

Robert J. Wetzel
ROBERT J. WETZEL S-1778

LEGEND

- FOUND IRON PIPE
- SET IRON PIPE

SCALE: 1" = 30'



THIS IS NOT AN ORIGINAL PRINT
UNLESS THIS SEAL IS RED.

Robert J. Wetzel
ROBERT J. WETZEL S-1778

MAY 18, 2005
DATE



6855
JOB NUMBER

B.W. SURVEYING, INC.

LAND SURVEYS
MAPPING AND PLANNING
412 N. PINE STREET
BURLINGTON, WI 53105
(262)-767-0225

"I hereby certify that I have surveyed the above described property and that the above map is a correct representation thereof and shows the size and location of the property, its exterior boundaries, the location of all visible structures and dimensions of all principal buildings thereon, boundary fences, apparent easements, roadways and encroachments, if any."

"This survey is made for the use of the present owners of the property, and those who purchase, mortgage, or guarantee the title thereto within one year from date hereof."



MIR-129

118-2778