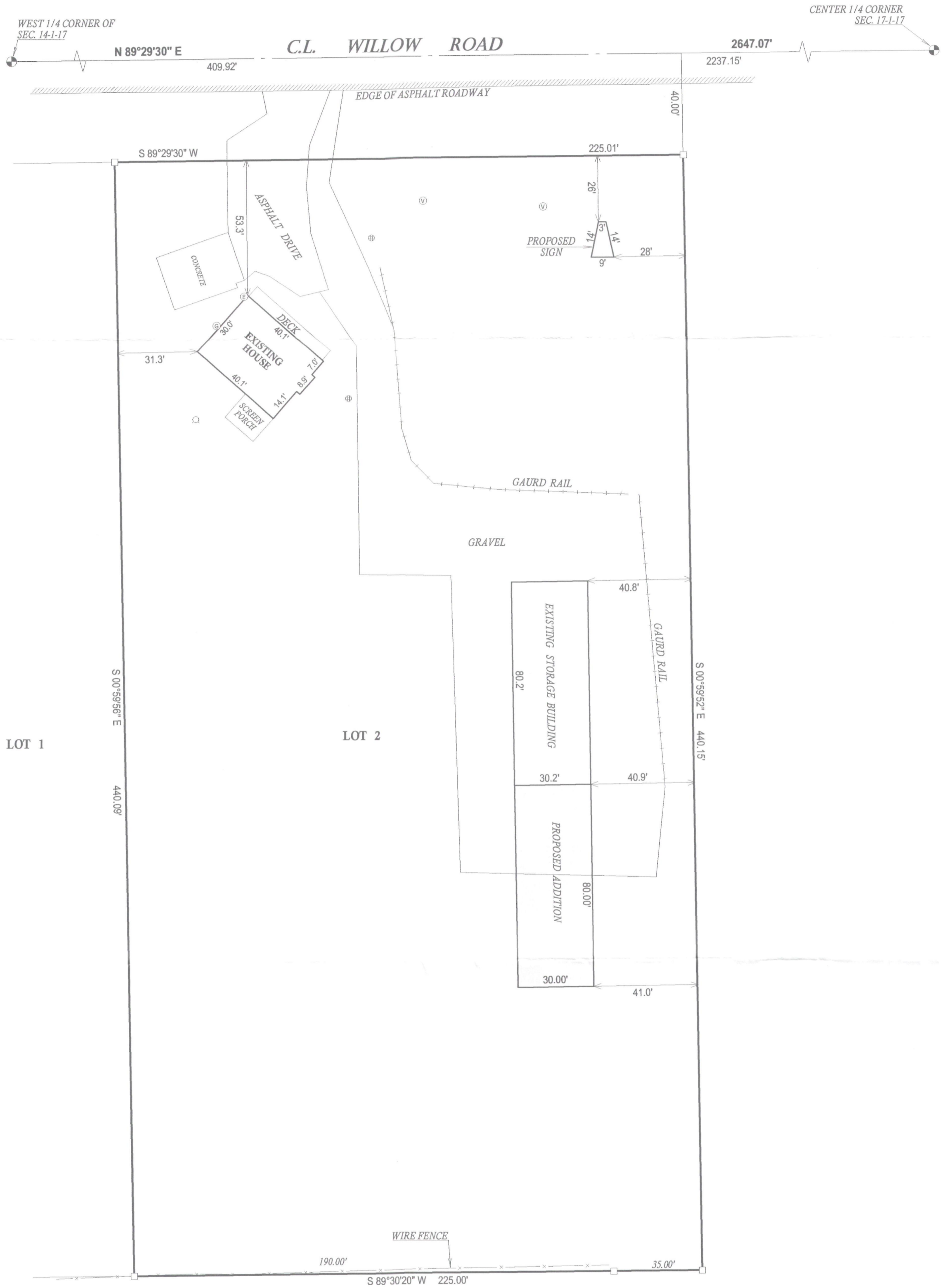


PLAT OF SURVEY

-OF-

LOT 2 CERTIFIED SURVEY MAP NO. 4291, LOCATED IN THE
NORTHWEST 1/4 OF THE SOUTHWEST 1/4 OF SECTION 14,
TOWN 1 NORTH, RANGE 17 EAST, WALWORTH COUNTY, WISCONSIN.

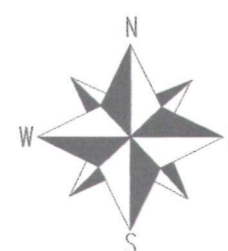


LEGEND

- FOUND IRON PIPE
 - FOUND IRON BAR
 - ⊗ GAS METER
 - ⊕ ELECTRIC METER
 - ⊕ CONCRETE LID
 - ⊙ VENT
 - WELL
 - ⊙ INSPECTION LID
- TAX ID # 1A429100002
JOB # 09-099

I have surveyed the above-described property and the above map is a true representation thereof and shows the size and location of the property, its exterior boundaries, the location and dimensions of all structures thereon, fences apparent easements and roadways and visible encroachments, if any.



This survey is made for the exclusive use of the present owners of the property, and also those who purchase, mortgage, or insure the title thereto within one (1) year from date hereof; and as to them I warrant the accuracy of said survey map.



SCALE 1" = 30'



NOTE: BEARINGS ARE REFERENCED TO THE RECORD C.S.M.



DATED THIS 4th DAY OF JUNE 2012

John P. Krott

JOHN KROTT S - 2258
Wisconsin Registered Land Surveyor
(original if signed in red)

117-342e