

PLAT OF SURVEY

LOTS 15, 16, & 17 OF BLOCK 2 OF ROBINSON HILLSIDE

A SUBDIVISION LOCATED IN PART OF SECTION 14, TOWN 1 NORTH, RANGE 17 EAST,
WALWORTH COUNTY, WISCONSIN


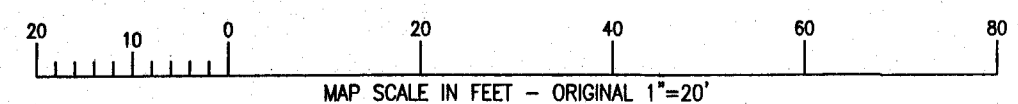
ASSIGNED NW'LY R.O.W. LINE OF HILLTOP DRIVE
S 45°00'00" W



Lots 15, 16 and 17 in Block 2 of Robinson Hillside, according to the plat thereof recorded in the Office of the Register of Deeds for the County of Walworth, State of Wisconsin.
Tax Key No: IRH 00004E


LANDS SURVEYED
18,023 SQ. FT.
(0.41 ACRES)

- LEGEND**
- = FOUND IRON PIPE STAKE
 - ⊕ = UTILITY POLE LOCATED
 - ⊗ = LIGHT POLE LOCATED
 - {XXX} = RECORDED AS




DATED: 5/19/2014

By: *Peter S. Gordon*
PETER S. GORDON



NOTE: COPIES OF THIS MAP TO WHICH THE FOLLOWING CERTIFICATE WILL APPLY SHOW THE SURVEYOR'S ORIGINAL SEAL AND SIGNATURE IN RED INK. COPIES BY ANY OTHER MEANS MAY HAVE ALTERATIONS WHICH DO NOT REPRESENT THE SURVEYOR'S WORK PRODUCT.

I HEREBY CERTIFY THAT THE ABOVE DESCRIBED PROPERTY HAS BEEN SURVEYED UNDER MY DIRECTION AND THAT THE ABOVE MAP IS A TRUE REPRESENTATION THEREOF AND SHOWS THE SIZE AND LOCATION OF THE PROPERTY, ITS EXTERIOR BOUNDARIES, THE LOCATION OF ALL VISIBLE STRUCTURES, AND DIMENSIONS OF ALL PRINCIPLE BUILDINGS THEREON, BOUNDARY FENCES, APPARENT EASEMENTS, ROADWAYS, AND VISIBLE ENCROACHMENTS, IF ANY. THIS SURVEY IS MADE FOR THE USE OF THE PRESENT OWNERS OF THE PROPERTY, AND ALSO THOSE WHO PURCHASE, MORTGAGE, OR GUARANTEE THE TITLE THERETO WITHIN ONE YEAR FROM THE DATE HEREOF.



PLAT OF SURVEY

WORK ORDERED BY -
SHOREWEST REALTY
623 MAIN STREET
LAKE GENEVA, WI 53147

FARRIS, HANSEN & ASSOCIATES, INC.
ENGINEERING - ARCHITECTURE - SURVEYING
7 RIDGWAY COURT P.O. BOX 437
ELKHORN, WISCONSIN 53121
OFFICE: (262) 723-2098 FAX: (262) 723-5886

REVISIONS

PROJECT NO.
9036
DATE:
05/19/2014
SHEET NO.
1 OF 1

JUN 11 2014

X:\PROJECTS\9036\ACAD\9036 Survey.dwg

IRH -4E 117-3655