

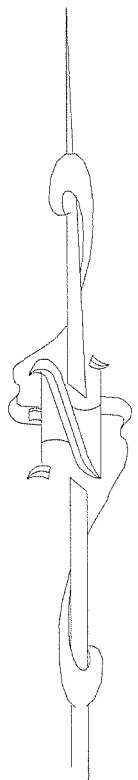

PREPARED FOR:  
DOROTHY CIESEL  
7339 SCHOOL ST.  
MILES, IL 60714

# PLAT OF SURVEY

-OF-

PATHFINDER SURVEYING INC.  
W2888 KRUEGER ROAD, UNIT "D"  
LAKE GENEVA, WI, 53147  
262-248-3697

LOT 14, BLOCK 1, OF FOREST REST, A SUBDIVISION LOCATED IN THE SOUTHEAST 1/4 OF THE SOUTHWEST 1/4 OF SECTION 35, TOWN 2 NORTH, RANGE 17 EAST, AND THE NORTHEAST 1/4 OF THE NORTHWEST 1/4 OF SECTION 2, TOWN 1 NORTH, RANGE 17 EAST, WALWORTH COUNTY, WISCONSIN.



- ( ) = RECORDED AS
- = FOUND IRON BAR
- = FOUND IRON PIPE
- = SET IRON PIPE
- = SET IRON BAR

SCALE: 1" = 30'


JOB #: 06-368

TAXID #: IFR 00014  
& JFS 00014

NOTE: BASIS OF BEARING IS RECORD PLAT.

COMPARE LEGAL DESCRIPTION ABOVE AND DRAWING WITH DEED. FOR BUILDING RESTRICTIONS AND EASEMENTS NOT SHOWN, REFER TO DEED, ABSTRACT SOURCES AND LOCAL MUNICIPAL CODES. NOTIFY THE SURVEYOR IMMEDIATELY OF ANY DISCREPANCY.

"I hereby certify that the above described property was surveyed under my supervision and that the above map, to the best of my knowledge and belief, is a true representation thereof and shows the size and location of all visible structures, apparent easements and encroachments if any." This survey is made for the present owners of the property, and those who purchase, mortgage, or guarantee the title thereto, within one year from the date hereof.



*John P. Krott*  
JOHN KROTT S - 2258  
Wisconsin Registered Land Surveyor  
(original if signed in red)

DATED THE 28th DAY OF JULY, 2006.

117-2735