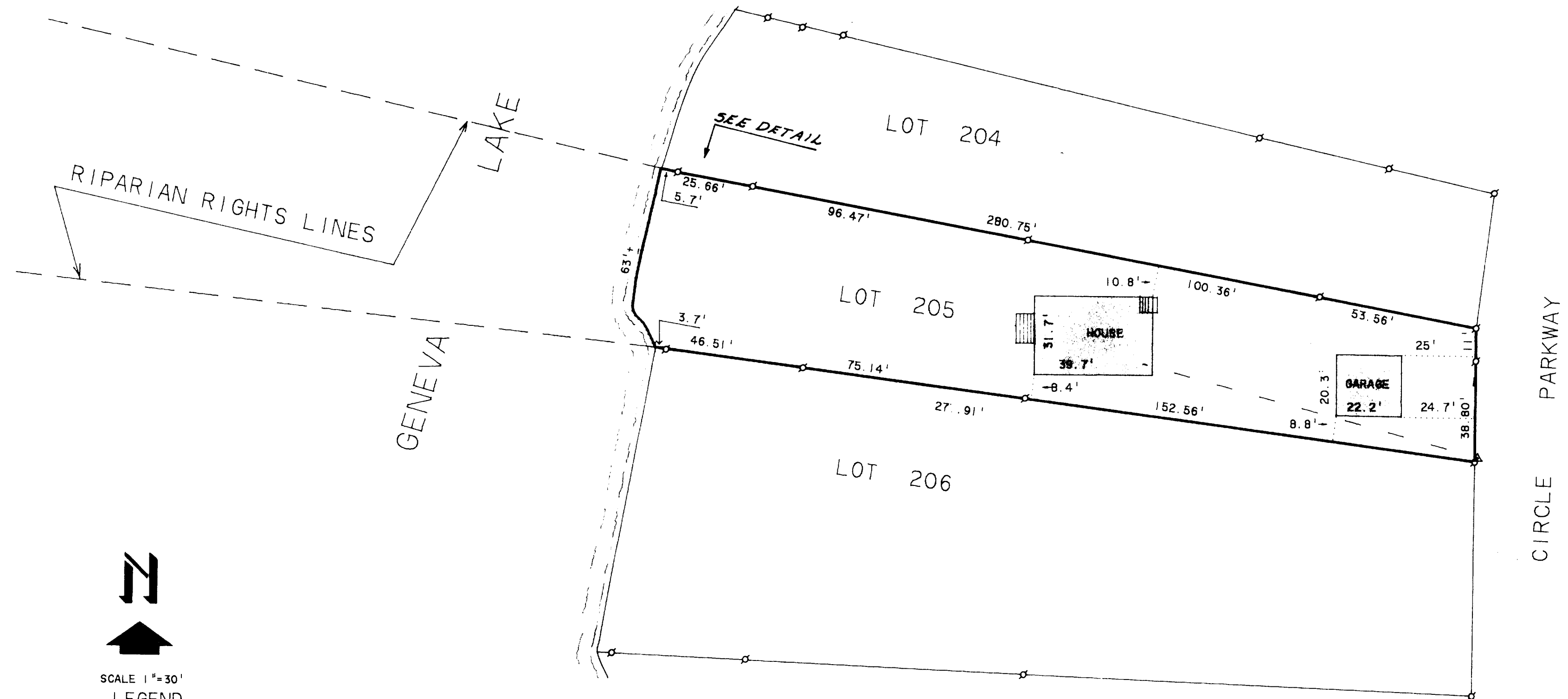
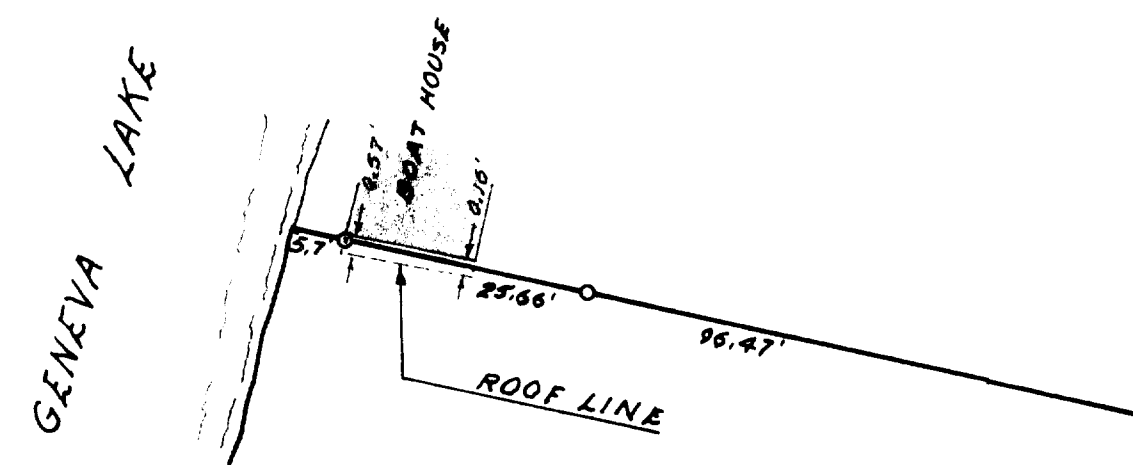


KOLB LAND CONSULTING, INC.
LAND SURVEYING · SUBDIVIDING · LAND PLANNING
929 WILLIAMS STREET LAKE GENEVA, WISCONSIN 53147 414-248-3697



SCALE 1"=30'
LEGEND
○ - IRON PIPE FOUND
△ - UTILITY POLE




DETAIL

LOT 205

RIPARIAN RIGHTS SURVEY OF

LOT 205, CEDAR POINT PARK THIRD ADDITION, VILLAGE OF WILLIAMS
BAY, WALWORTH COUNTY, WISCONSIN.

ORDERED BY: RICHARD CAIN
THIRD AVE
FONTANA, WI 53125



I, HAROLD H. KOLB, DO HEREBY CERTIFY THAT
I HAVE SURVEYED THE PROPERTY HEREON DES-
CRIBED ACCORDING TO THE OFFICIAL RECORDS,
AND THAT THE PLAT HEREON IS A CORRECT REP-
RESENTATION OF THE LOT LINES TO THE BEST
OF MY KNOWLEDGE AND BELIEF.
NOTE: SURVEY IS NOT VALID UNLESS SURVEYOR'S
SIGNATURE IS IN RED.

HAROLD H. KOLB
WISCONSIN REGISTERED LAND SURVEYOR, S-187
DATE OCTOBER 24, 1990