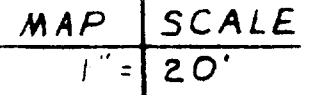




JAN 3 1986

PLAT OF SURVEY OF LOT 11 OF BETHEL BLOCK LOCATED IN NE 1/4 SECTION 1, TOWN 1 NORTH, RANGE 16 EAST
VILLAGE OF WILLIAMS BAY, WALWORTH COUNTY, WISCONSIN
Work Ordered by: Robert Vyskocil



Ø = Iron Pipe Survey Stake Found
 ○ = Iron Pipe Survey Stake Set
 ● = Concrete Survey Monument Found
 (XXX) = Record Dimension


Robert A. Farris, R.L.S.
Dated this 24th Day of October, 1985



PROJ. NO. 2490

WBX-00010