



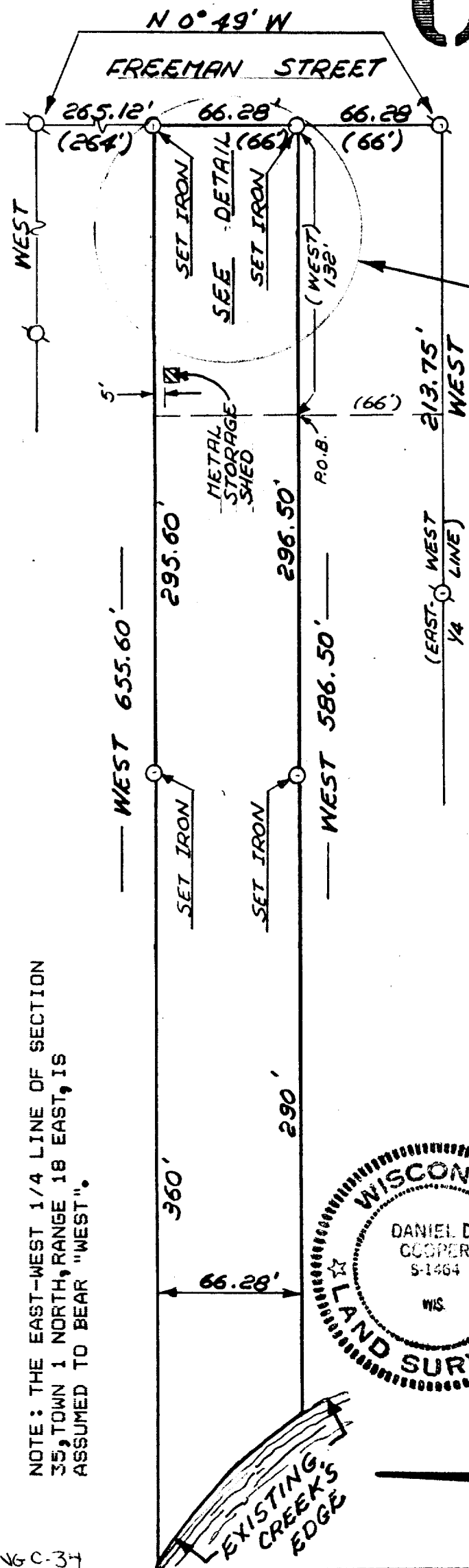

D.D. COOPER & CO. INC.

ROUTE 1, BOX 301 S
EASTAURORA, WI 53121

PH 414-723-6265


SURVEYING • MOLLAR SURVEYS

OWNER: GERTRUDE
TOWNTON



PLAT OF SURVEY OF A PARCEL LOCATED IN GENOA CITY, WISCONSIN, DESCRIBED AS FOLLOWS: COMMENCING ON THE WEST LINE OF FREEMAN STREET 66 FEET NORTH OF THE EAST AND WEST 1/4 LINE OF SECTION 35, TOWN 1 NORTH, RANGE 18 EAST; THENCE WEST 132 FEET; THENCE NORTH 66 FEET; THENCE EAST 132 FEET; THENCE SOUTH 66 FEET TO THE PLACE OF BEGINNING. ALSO COMMENCING AT A POINT WHERE THE EAST AND WEST 1/4 LINE OF SECTION 35 CROSSES THE WEST LINE OF FREEMAN STREET; THENCE WEST 132 FEET AND NORTH 66 FEET TO THE PLACE OF BEGINNING; THENCE NORTH 66 FEET; THENCE WEST TO THE WATERS EDGE OF MILL POND; THENCE SOUTH 66 FEET; THENCE EAST TO THE PLACE OF BEGINNING; INCLUDING ALL LAND TO THE CREEK.

NOTE: THE EAST-WEST 1/4 LINE OF SECTION 35, TOWN 1 NORTH, RANGE 18 EAST, IS ASSUMED TO BEAR "WEST".



- LEGEND
- — IRON PIPE FOUND
 - — 1-1/4" X 24" IRON PIPE SET
 - () — RECORD DIMENSION

I, DANIEL D. COOPER, REGISTERED SURVEYOR, DO HEREBY CERTIFY THAT I HAVE SURVEYED THE PROPERTY DESCRIBED HEREON AND THAT THE MAP SHOWN HEREON IS A TRUE AND ACCURATE REPRESENTATION THEREOF TO THE BEST OF MY PROFESSIONAL KNOWLEDGE AND BELIEF.

DATED THIS 29 DAY OF Oct., 1984

Daniel D. Cooper
DANIEL D. COOPER, RLS NO. 8-1464



PROJ. NO. 1989