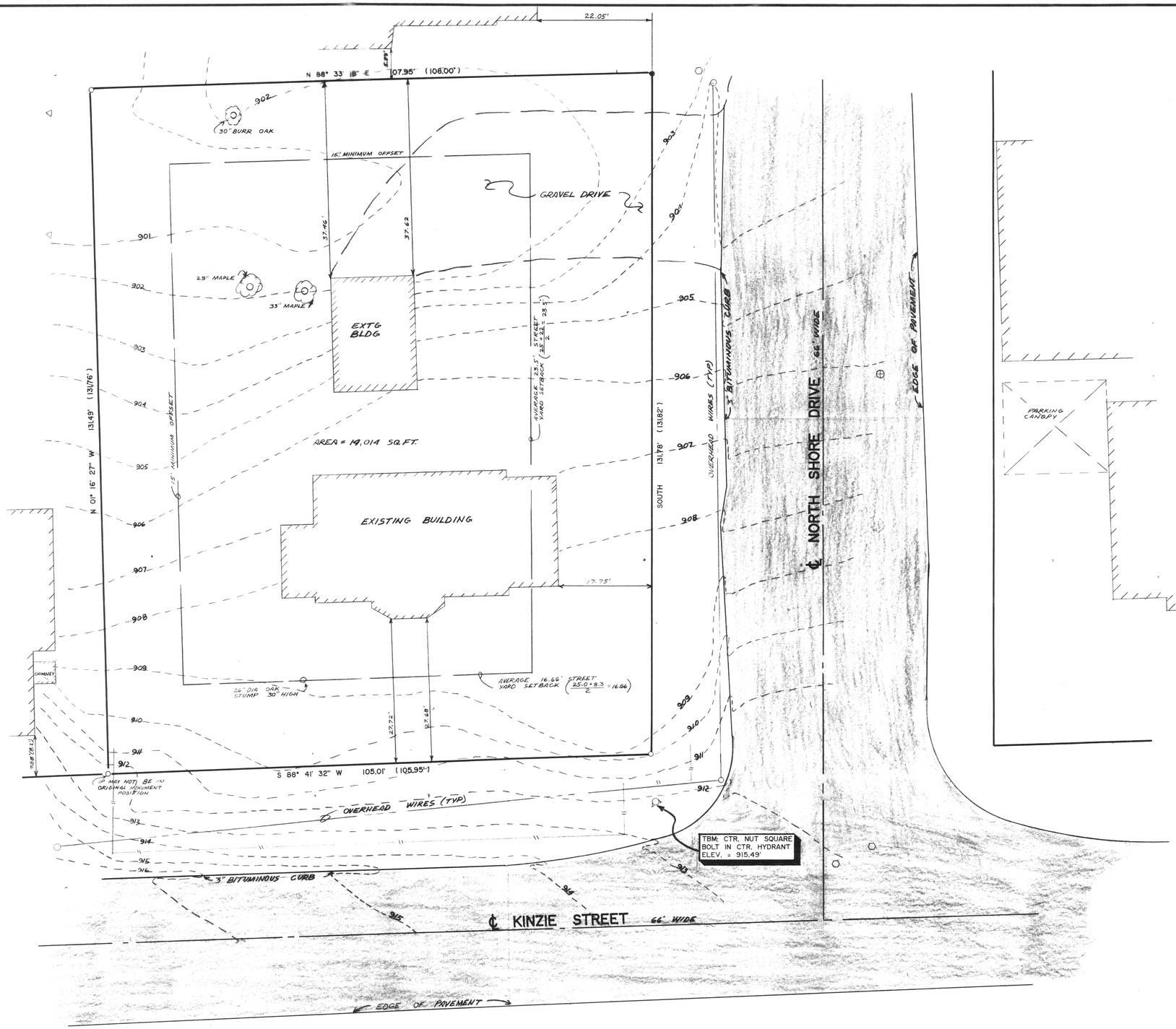

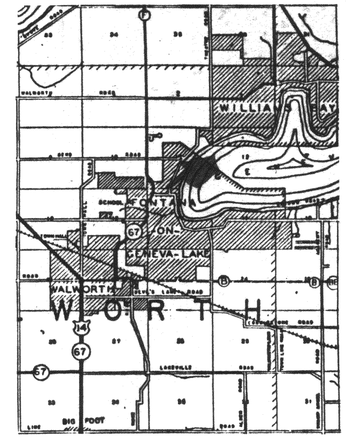

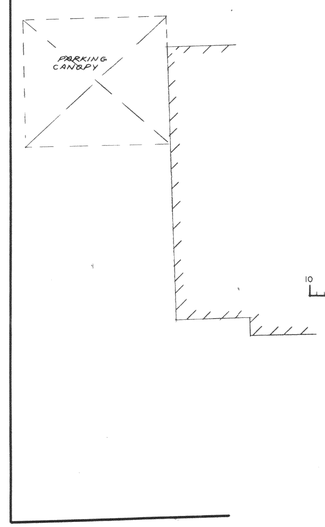

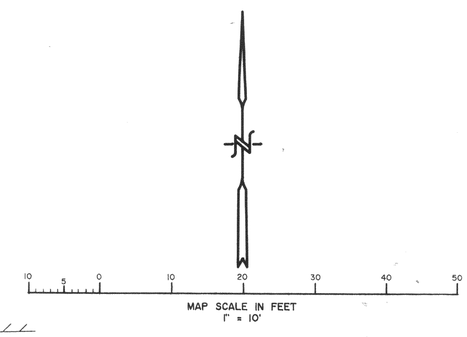

NOTE: ℄ NORTH SHORE DRIVE ASSIGNED BEARING DUE NORTH

LEGEND

- WATER VALVE
- AXLE FND
- UTILITY POLE
- I.P. FND.
- REBAR FND.
- HYDRANT
- MANHOLE FND.
- WOOD RAIL FENCE
- (xxxx) AS RECORDED, PLATS OF SURVEY BY GEORGE DUNHAM & KOLB LAND CONSULTING INC.

VERTICAL DATUM

RIM OF MANHOLE 70' ± S. OF INTERSECTION KINZIE & HIGH STREET INV. ELEV. = 911.00' FROM VILLAGE OF FONTANA UTILITY PLANS

WORK ORDERED BY: FLORIAN MACKOWSKI

I HEREBY CERTIFY THIS MAP TO BE A TRUE AND ACCURATE REPRESENTATION OF THE BOUNDARY LINES AND TOPOGRAPHIC FEATURES SHOWN TO THE BEST OF MY PROFESSIONAL KNOWLEDGE AND BELIEF.

Robert A. Farris

WISCONSIN ROBERT A. FARRIS S-1293 ELKHORN, WIS. LAND SURVEYOR

RECEIVED JUL 26 1991

EAST 24' LOT 3 AND ALL LOT 4, BLOCK 12
ORIGINAL PLAT OF THE VILLAGE
OF FONTANA - ON - LAKE GENEVA, WALWORTH
COUNTY, WISCONSIN, LOCATED IN THE NW 1/4
SEC. 14, T. 1 N., R. 16 E.

PROPERTY BOUNDARY AND TOPOGRAPHIC SURVEY

FARRIS, HANSEN & ASSOCIATES, INC.
Engineering, Architecture, Surveying
7 Ridgway Court P.O. Box 437
ELKHORN, WISCONSIN 53121
Office: (414) 723-2098
Fax: (414) 723-5886

REVISIONS

PROJECT NO	3468
DATE	5 - 21 - 91
SHEET NO.	1 OF 1

TELEDYNE POST 142733

005-1123

SOP 000073