



PLAT OF SURVEY
LOT 10 BLOCK 8
LAKE MEADOWS ADDITION NO. 2

WORK ORDERED BY: PREFERRED HOMES
WILLIAM & JANE BOHN
2903 BORG ROAD
DELAVER, WISCONSIN 53115

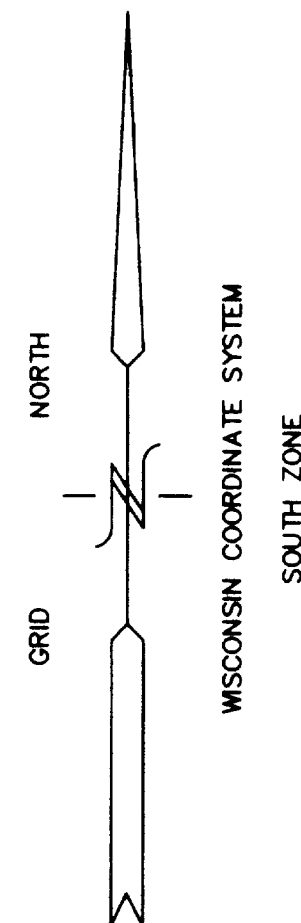
FARRIS, HANSEN & ASSOCIATES, INC.
Engineering, Architecture, Surveying
7 Ridgeway Court P.O. Box 437
ELKHORN, WISCONSIN 53121
Office: (414) 723-2098
Fax: (414) 723-5886

REVISIONS
3/24/98 -
REVISED TO
SHOW AS-BUILT
FOUNDATION
AS LOCATED
3/23/98


PROJECT NO.
3686.10-8
DATE:
08/28/96
SHEET NO.
1 OF 1

PLAT OF SURVEY

LOT 10 OF BLOCK 8 OF LAKE MEADOWS
ADDITION NO. 2, LOCATED IN THE SW
1/4 OF THE SE 1/4 OF SECTION 7,
TOWN 2 NORTH, RANGE 16 EAST, CITY
OF DELAVAN, WALWORTH COUNTY, WISCONSIN



- = FOUND IRON PIPE STAKE 1" DIA.
- = SET SOLID ROUND IRON BAR STAKE 3/4"
- = FOUND CONCRETE COUNTY MONUMENT
- = SET SOLID ROUND IRON BAR STAKE 1 5/16"
- (XXX) = RECORDED AS




NOTE: COPIES OF THIS MAP TO WHICH THE FOLLOWING CERTIFICATE
WILL APPLY ARE BLUE LINE PRINTS SHOWING SURVEYOR'S ORIGINAL
SEAL AND SIGNATURE IN BLACK INK. COPIES BY ANY OTHER MEANS
MAY HAVE ALTERATIONS WHICH DO NOT REPRESENT THE SURVEYOR'S
WORK PRODUCT.

I HEREBY CERTIFY THAT THE ABOVE DESCRIBED PROPERTY HAS BEEN
SURVEYED UNDER MY DIRECTION AND THAT THE ABOVE MAP IS A TRUE
REPRESENTATION THEREOF AND SHOWS THE SIZE AND LOCATION OF
THE PROPERTY AND ITS EXTERIOR BOUNDARIES. THIS SURVEY IS
MADE FOR THE USE OF THE PRESENT OWNERS OF THE PROPERTY, AND
ALSO THOSE WHO PURCHASE, MORTGAGE, OR GUARANTEE THE TITLE
THERE TO WITHIN ONE YEAR FROM THE DATE HEREOF.

DATED: 8/30/96
REV. 3-24-98 TO SHOW AS-BUILT RESIDENCE

PETER S. GORDON R.L.S. 2101



BLOCK 2
LOT 38

UNPLATTED LANDS

ARBOR RIDGE DRIVE
66' WIDE PUBLIC ROW

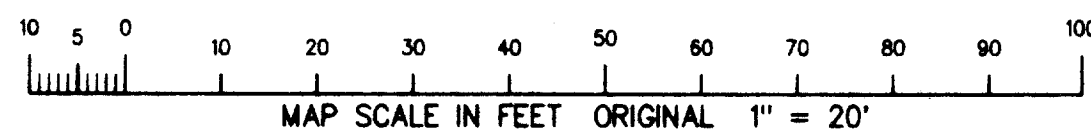
BLOCK 3
LOT 11

LOT 9

LOT 10
22173 S.F.

BLOCK 8

PUBLIC PARK



002-1676
XLM2-7