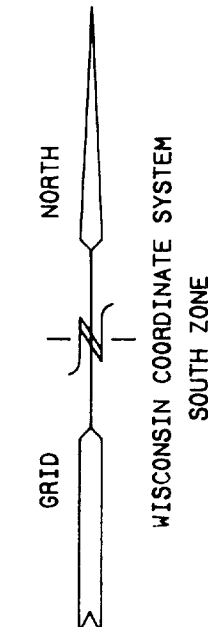


# PLAT OF SURVEY

LOT 19 OF BLOCK 5 OF LAKE MEADOWS ADDITION NO. 1, LOCATED IN THE NE, SW & SE 1/4'S OF THE SE 1/4 OF SECTION 7, TOWN 2 NORTH, RANGE 16 EAST, CITY OF DELAVAN, WALWORTH COUNTY, WISCONSIN



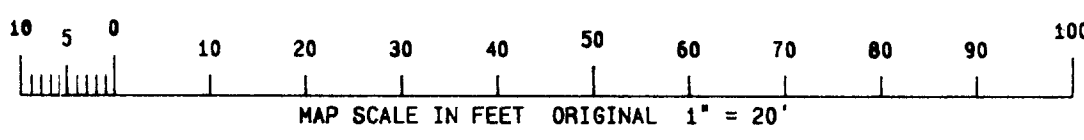


- LEGEND
- = SET IRON REBAR STAKE 3/4" DIA.
  - = FOUND IRON PIPE STAKE 1" DIA.
  - = FOUND IRON REBAR STAKE 3/4" DIA.
  - = FOUND CONCRETE COUNTY MONUMENT
  - (x x x) = RECORDED AS

NOTE: COPIES OF THIS MAP TO WHICH THE FOLLOWING CERTIFICATE WILL APPLY ARE BLUE LINE PRINTS SHOWING SURVEYOR'S ORIGINAL SEAL AND SIGNATURE IN BLACK INK. COPIES BY ANY OTHER MEANS MAY HAVE ALTERATIONS WHICH DO NOT REPRESENT THE SURVEYOR'S WORK PRODUCT.

I HEREBY CERTIFY THAT THE ABOVE DESCRIBED PROPERTY HAS BEEN SURVEYED UNDER MY DIRECTION AND THAT THE ABOVE MAP IS A TRUE REPRESENTATION THEREOF AND SHOWS THE SIZE AND LOCATION OF THE PROPERTY AND ITS EXTERIOR BOUNDARIES. THIS SURVEY IS MADE FOR THE USE OF THE PRESENT OWNERS OF THE PROPERTY, AND ALSO THOSE WHO PURCHASE, MORTGAGE, OR GUARANTEE THE TITLE THERETO WITHIN ONE YEAR FROM THE DATE HEREOF.

DATED: 10/11/95  
 REVISION 3-26-96 TO SHOW RESURVEY  
 SIZE AND LOCATION

PETER S. GORDON R.L.S. 2101



PLAT OF SURVEY LOT 19 BLOCK 5 LAKE MEADOWS ADDITION NO. 1	
WORK ORDERED BY: PREFERRED HOMES WILLIAM & JANE BOHN 2903 BORG ROAD DELAVAN, WISCONSIN 53115	
FARRIS, HANSEN & ASSOCIATES, INC. Engineering, Architecture, Surveying 7 Ridgeway Court, P.O. Box 437 ELKHORN, WISCONSIN 53121 Office: (414) 723-2098 Fax: (414) 723-3886	
REVISIONS	
PROJECT NO. 3686.19	DATE 10/11/95
SHEET NO. 1 OF 1	

XLN1-7

002-1516